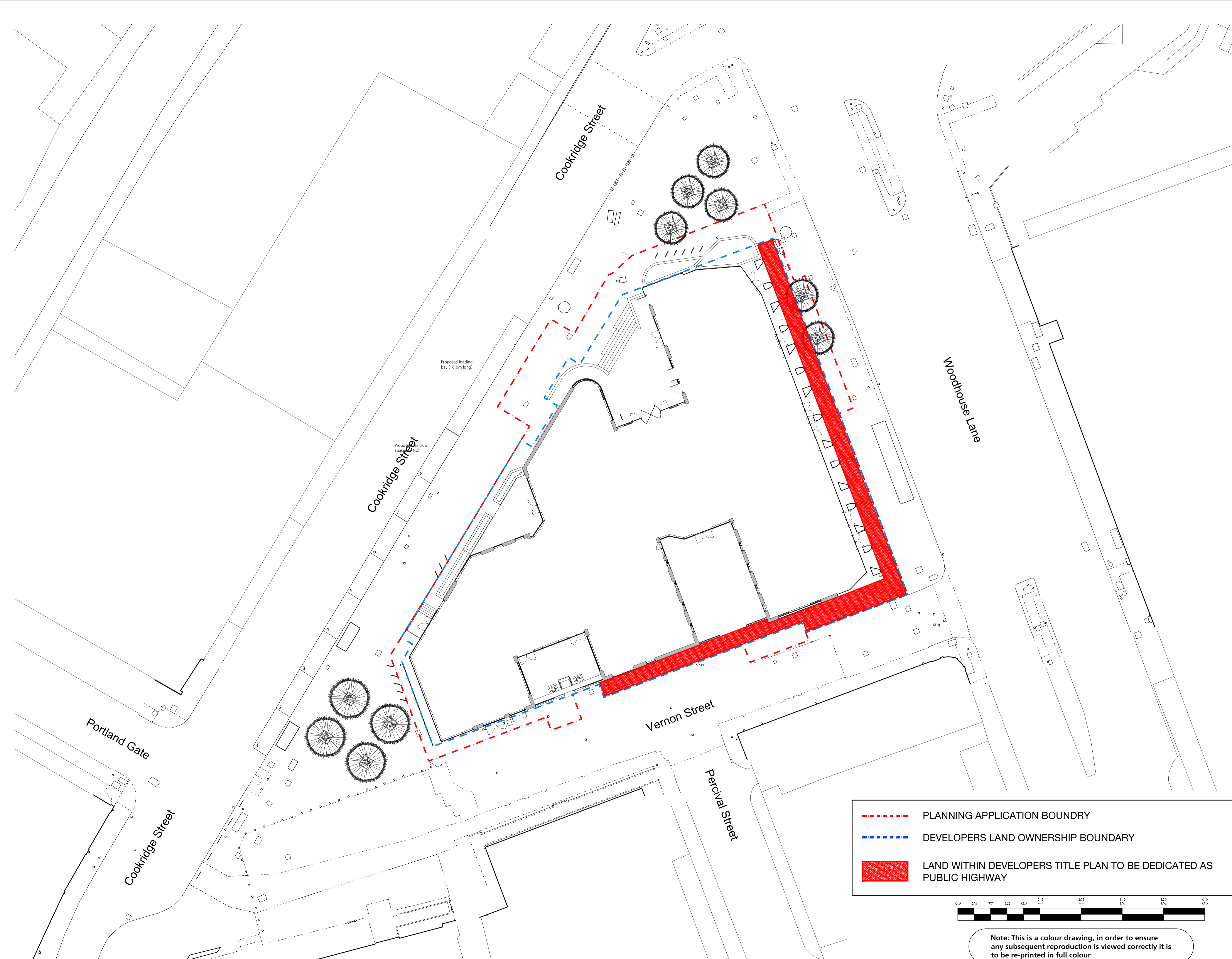



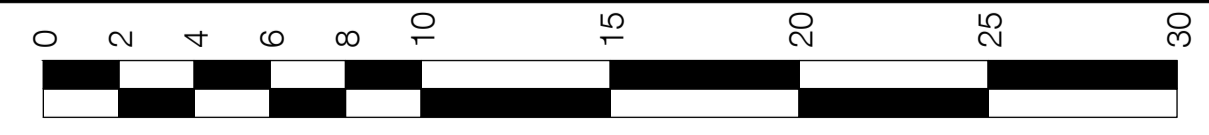


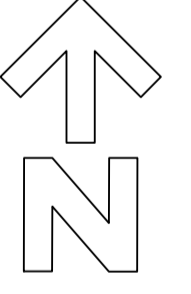
REVISIONS			
A	23/02/24	CC	SS
STOPPING UP AREAS SHOWN IN GREEN & DEDICATION AREA SHOWN IN BLUE			
B	29/02/24	CC	SS
STOPPING UP AREAS OMITTED & DEDICATION AREA CHANGED TO SHOWN IN RED			



	PLANNING APPLICATION BOUNDRY
	DEVELOPERS LAND OWNERSHIP BOUNDARY
	LAND WITHIN DEVELOPERS TITLE PLAN TO BE DEDICATED AS PUBLIC HIGHWAY



Note: This is a colour drawing, in order to ensure any subsequent reproduction is viewed correctly it is to be re-printed in full colour



**ARCHITECTURE**

No.55 | St Pauls Street | Leeds | LS1 2TE  
0113 887 3100 www.dla-design.co.uk

PROJECT  
TECHNOLOGY CAMPUS  
COOKRIDGE STREET, LEEDS

TITLE  
PROPOSED LAND DEDICATION  
PLAN

SCALE 1:200 @ A1	DATE 19/06/23
DRAWN CC	REVIEWED SS

DRAWING NO 2014-176/0907	REVISION B
-----------------------------	---------------

FILE PATH  
T:\2014\2014-176\CAD\05-Autocad\Drawgs\0907

STATUS **For Information**